NOT TO SCALE

NORFOLK BENJAMIN AVE.
APRIL 2021

EXISTING CONDITIONS

CLARK & ENERSEN

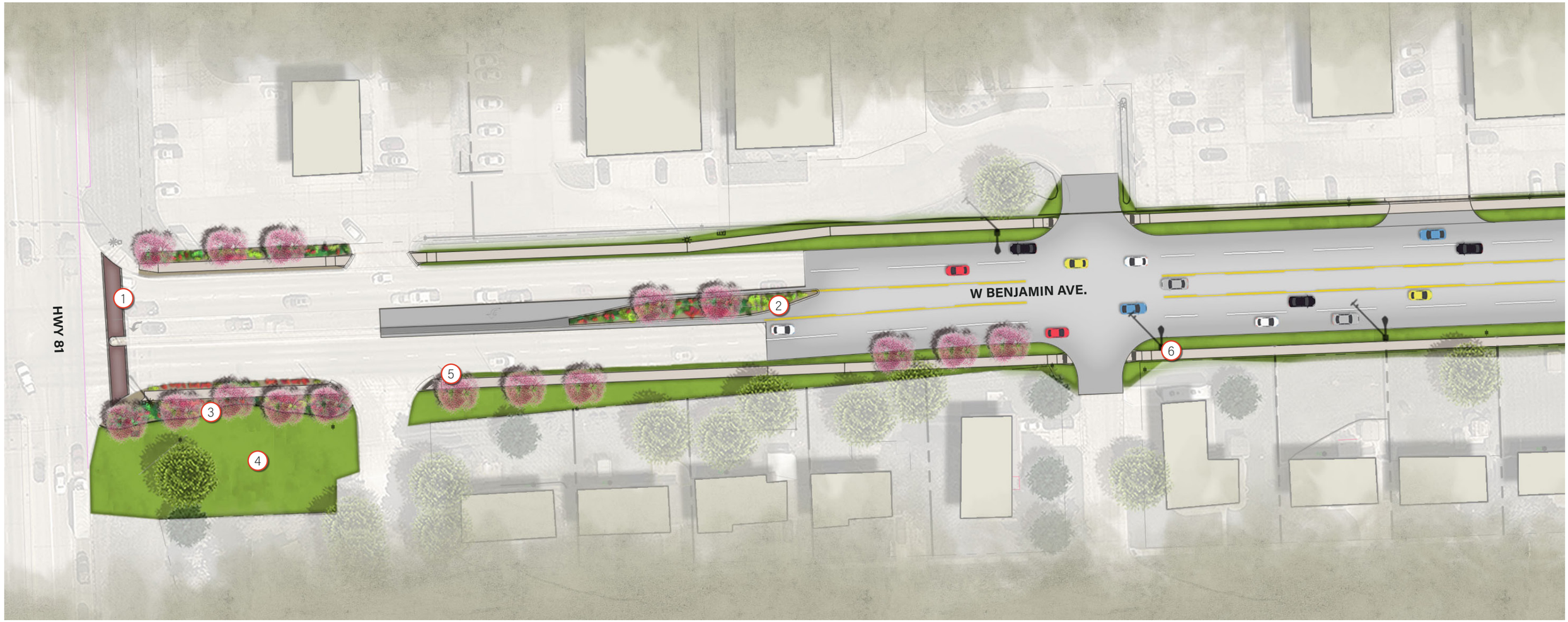

Scale: 1" = 60'

Legend

1. INTEGRALLY COLORED CONCRETE CROSSWALK
2. RAISED PLANTING BED MEDIAN
3. PLANTING BED
4. SOD
5. ORNAMENTAL TREE
6. STREET LIGHT

NORFOLK BENJAMIN AVE.
APRIL 2021

PROPOSED SITE PLAN

CLARK & ENERSEN

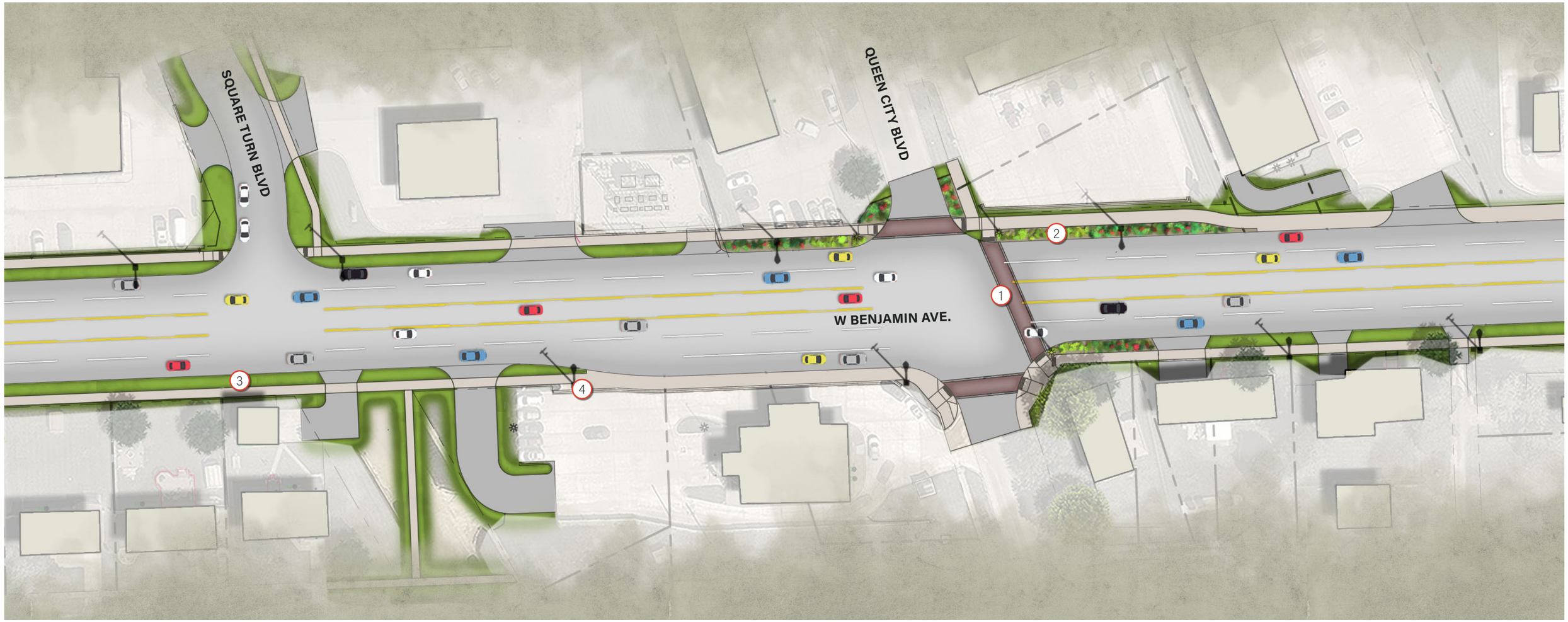

Scale: 1" = 60'

Legend

1. INTEGRALLY COLORED CONCRETE CROSSWALK
2. PLANTING BED
3. SOD
4. STREET LIGHT

NORFOLK BENJAMIN AVE.
APRIL 2021

PROPOSED SITE PLAN

CLARK & ENERSEN

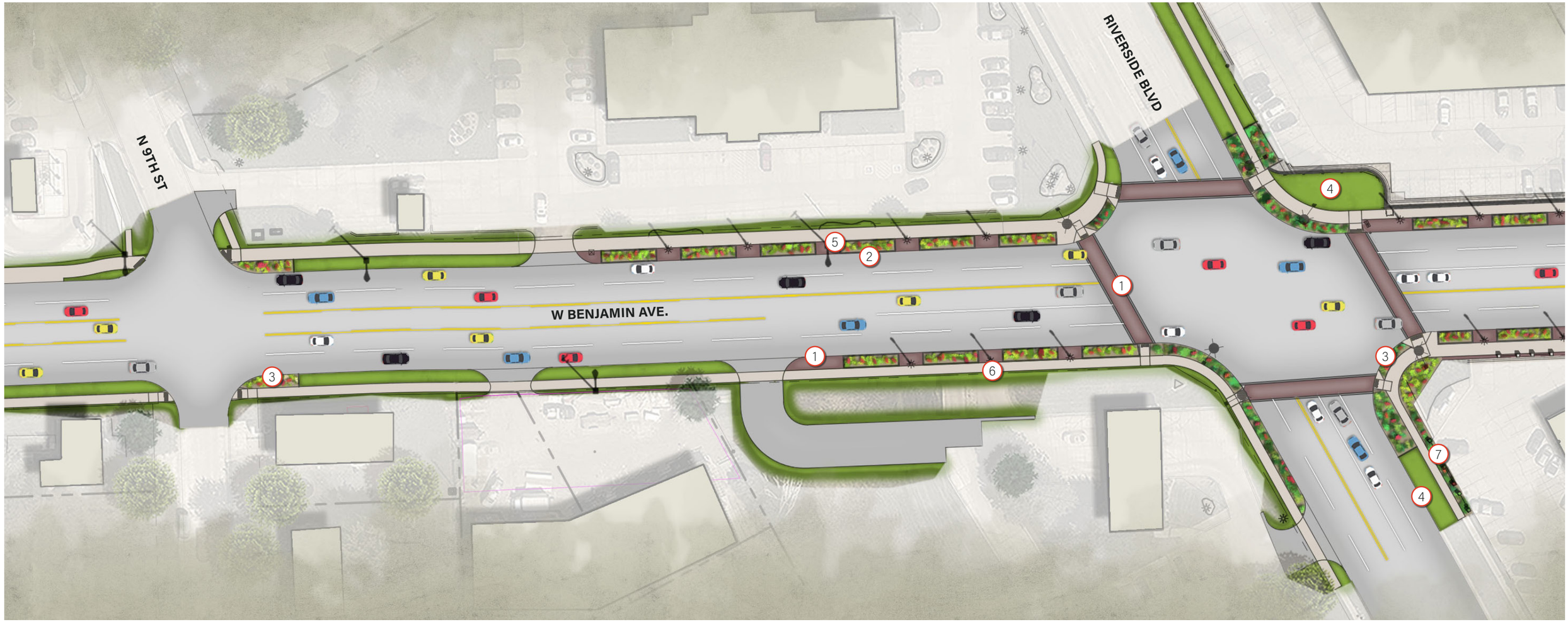

Scale: 1" = 60'

Legend

1. INTEGRALLY COLORED CONCRETE
2. RAISED PLANTING BED
3. PLANTING BED
4. SOD
5. STREET LIGHT
6. PEDESTRIAN LIGHT
7. SCREEN WALL

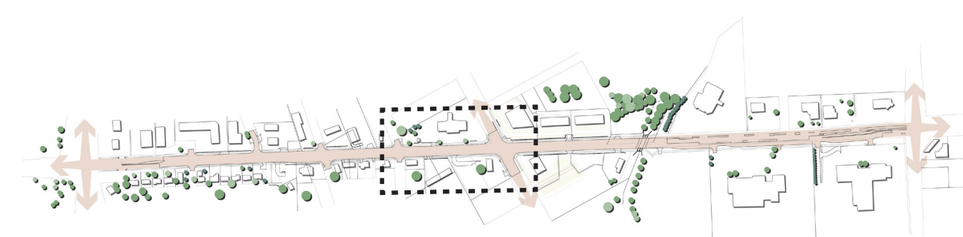

NORFOLK BENJAMIN AVE.
APRIL 2021

PROPOSED SITE PLAN

CLARK & ENERSEN

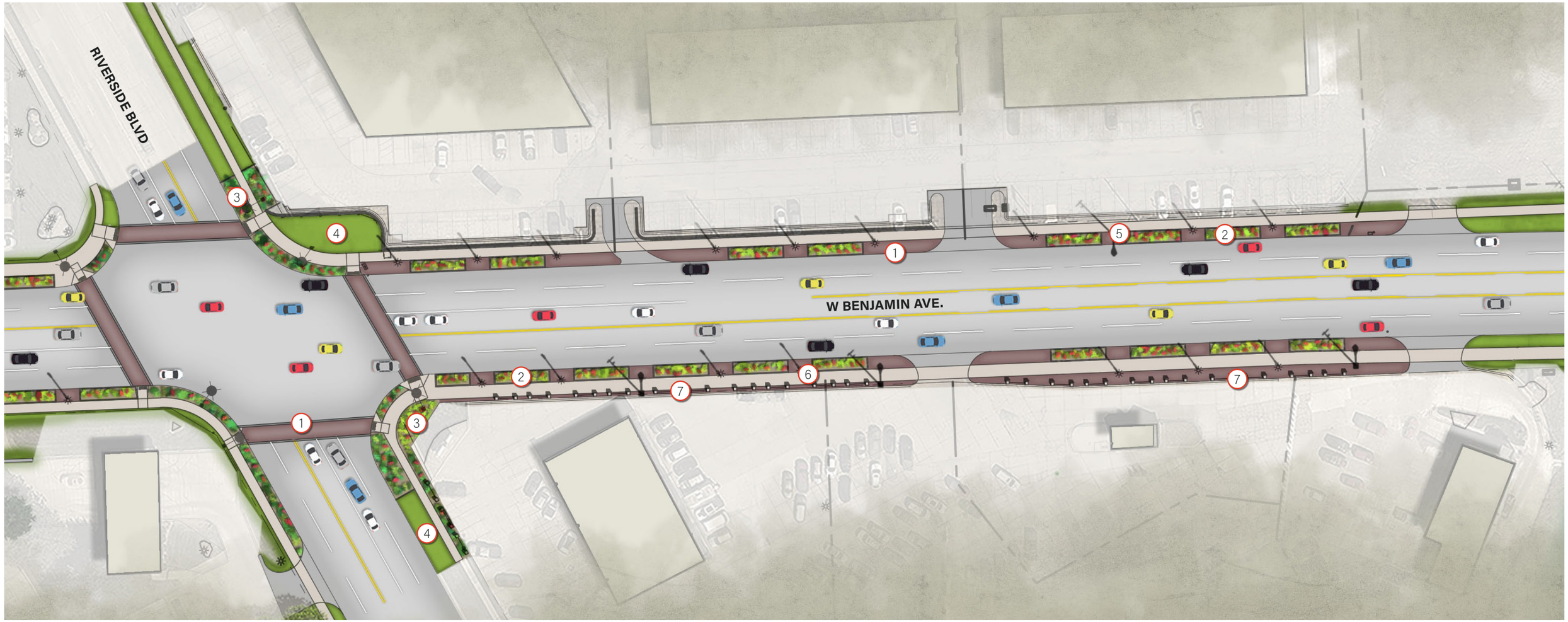

Scale: 1" = 60'

Legend

1. INTEGRALLY COLORED CONCRETE
2. RAISED PLANTING BED
3. PLANTING BED
4. SOD
5. STREET LIGHT
6. PEDESTRIAN LIGHT
7. SCREEN WALL

NORFOLK BENJAMIN AVE.
APRIL 2021

PROPOSED SITE PLAN

CLARK & ENERSEN

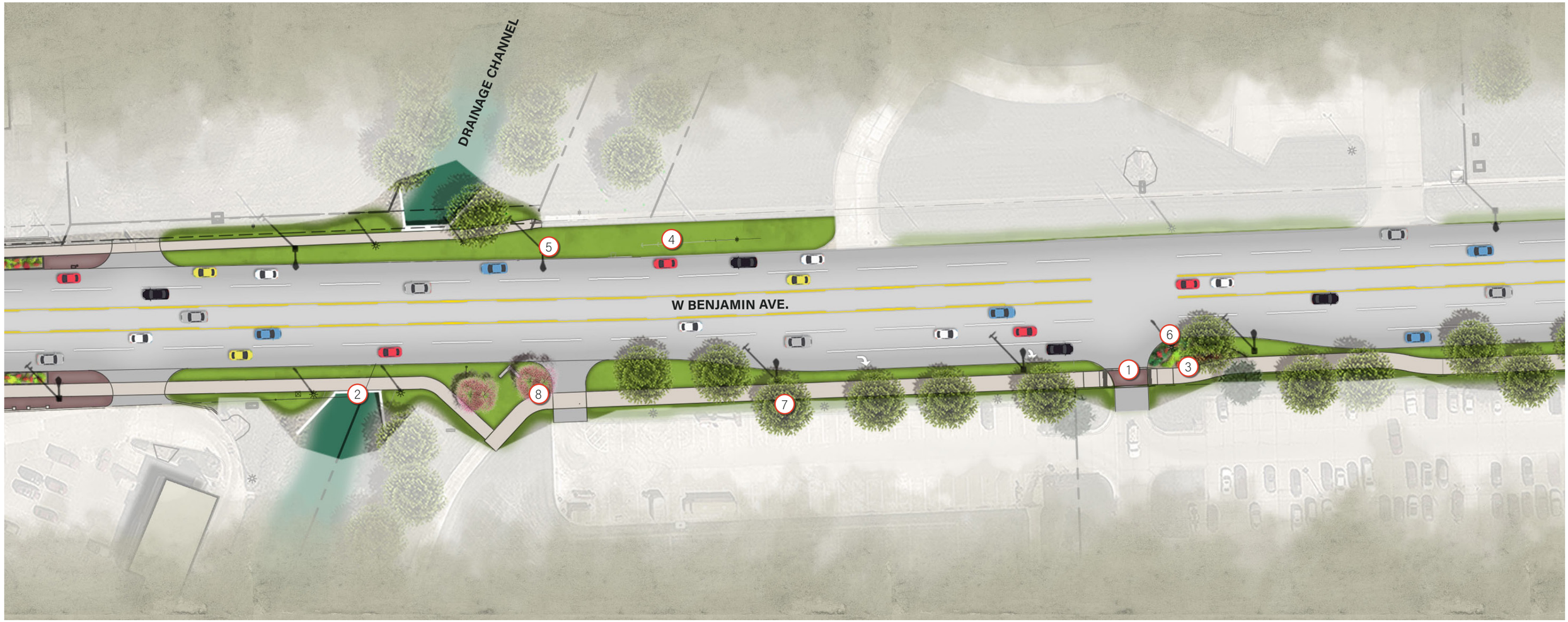

Scale: 1" = 60'

Legend

1. INTEGRALLY COLORED CONCRETE CROSSWALK
2. NEW BRIDGE
3. PLANTING BED
4. SOD
5. STREET LIGHT
6. PEDESTRIAN LIGHT
7. DECIDUOUS TREE
8. ORNAMENTAL TREE

NORFOLK BENJAMIN AVE.
APRIL 2021

PROPOSED SITE PLAN

CLARK & ENERSEN

Scale: 1" = 60'

Legend

1. INTEGRALLY COLORED CONCRETE CROSSWALK
2. PLANTING BED
3. SOD
4. STREET LIGHT
5. PEDESTRIAN LIGHT
6. DECIDUOUS TREE
7. ORNAMENTAL TREE

NORFOLK BENJAMIN AVE.
APRIL 2021

PROPOSED SITE PLAN

CLARK & ENERSEN

NORFOLK BENJAMIN AVE.
APRIL 2021

AERIAL VIEW

CLARK & ENERSEN

NORFOLK BENJAMIN AVE.
APRIL 2021

AERIAL VIEW

CLARK & ENERSEN

NORFOLK BENJAMIN AVE.
APRIL 2021

AERIAL VIEW

CLARK & ENERSEN

NORFOLK BENJAMIN AVE.
APRIL 2021

AERIAL VIEW

CLARK & ENERSEN